

**4.1.1: The Institution has adequate infrastructure and physical facilities for teaching- learning. viz., classrooms, laboratories, computing equipment etc.**

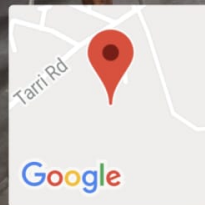


# Geography Laboratory





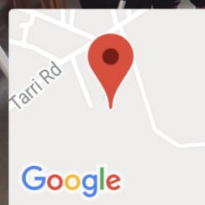
GPS Map Camera



Navapara, Chhattisgarh, India  
Tarr Rd, Navapara, Chhattisgarh 493881, India  
Lat 20.962547°  
Long 81.850594°  
03/12/21 01:38 PM



GPS Map Camera



Navapara, Chhattisgarh, India  
Tarr Rd, Navapara, Chhattisgarh 493881, India  
Lat 20.962818°  
Long 81.851007°  
03/12/21 01:48 PM





# Chemistry Laboratory



Raipur, Chhattisgarh, India

S-4/02, Sector 2, Patel Para, Raipur, Chhattisgarh 492001, India

Lat 21.221824°

Long 81.622899°

01/12/21 02:13 PM



**Raipur, Chhattisgarh, India**

**S-4/02, Sector 2, Patel Para, Raipur, Chhattisgarh 492001, India**

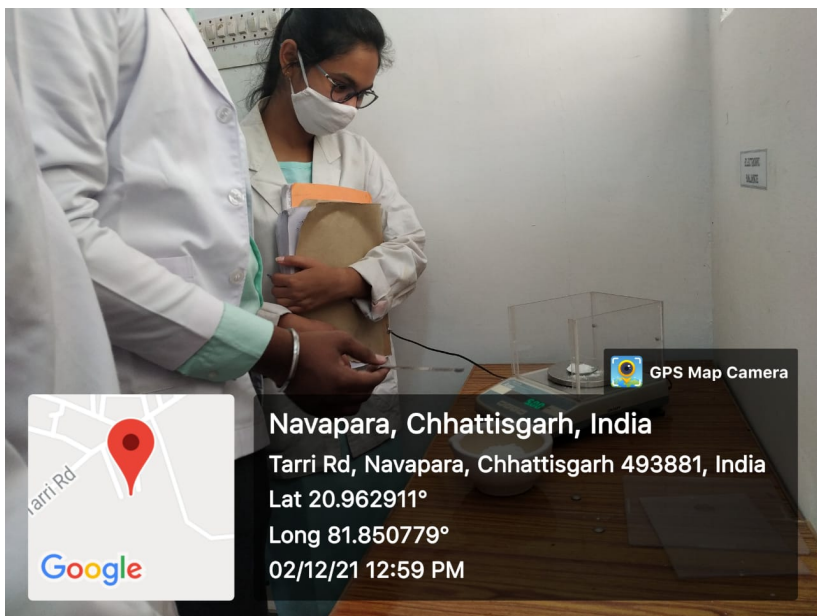
**Lat 21.221824°**

**Long 81.622899°**

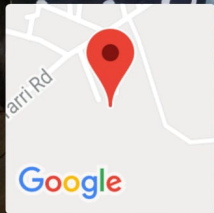
**01/12/21 02:06 PM**



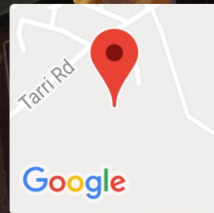
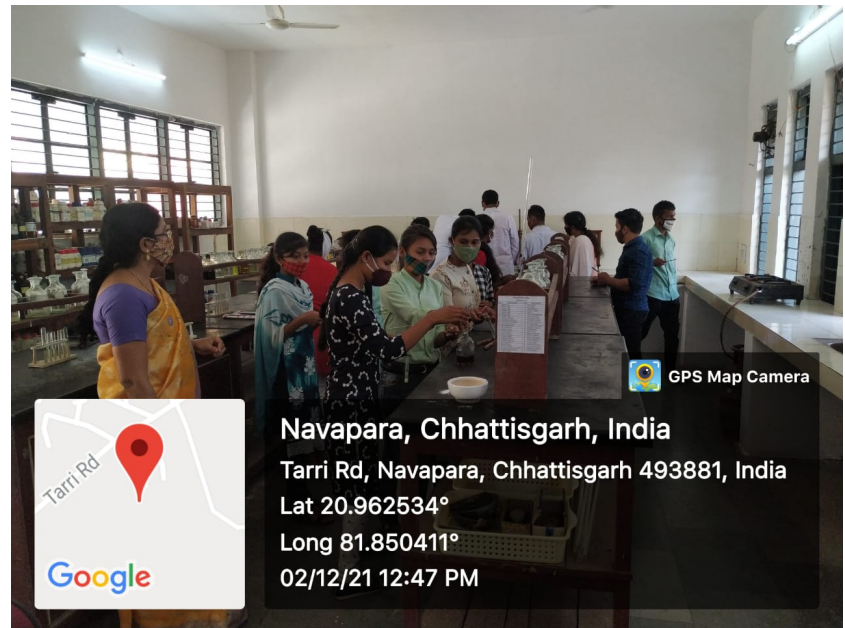
**GPS Map Camera**



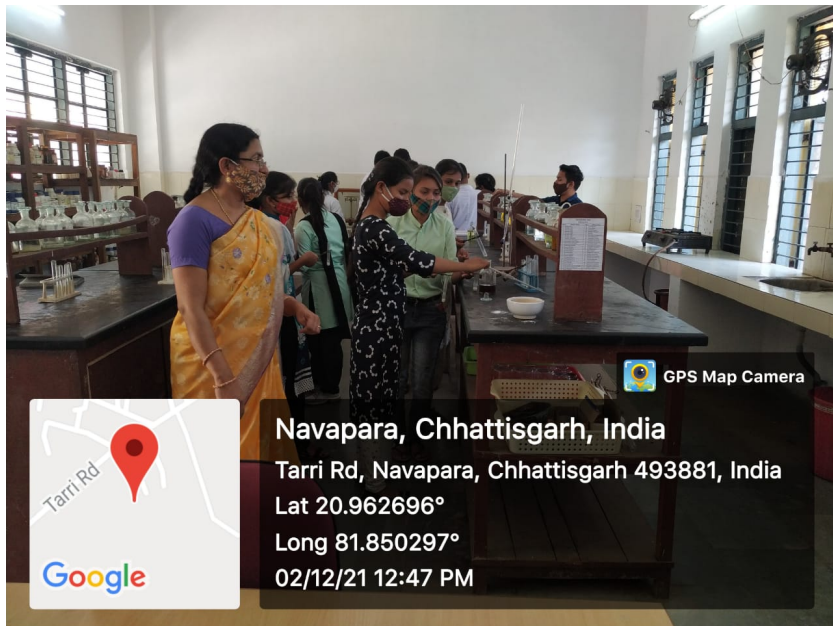




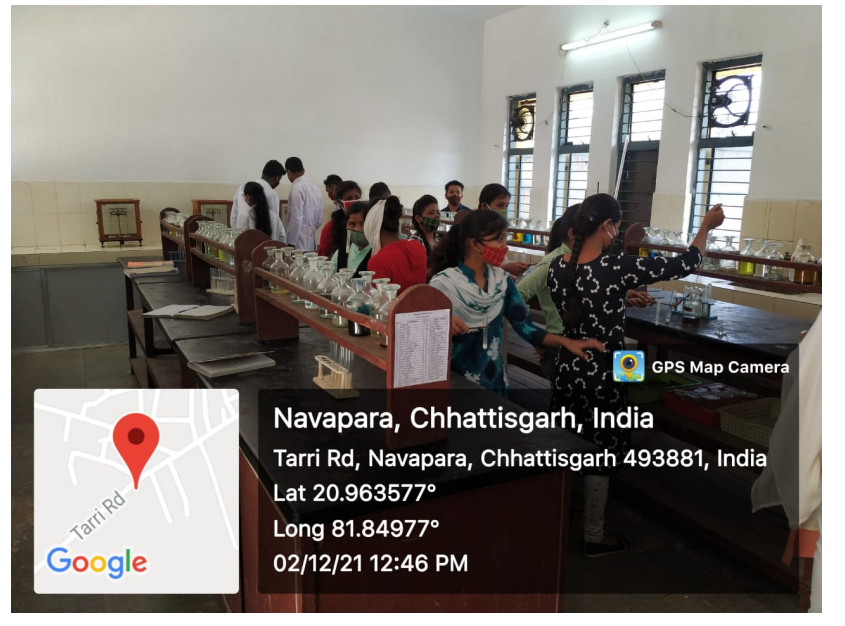
**Navapara, Chhattisgarh, India**  
Tarri Rd, Navapara, Chhattisgarh 493881, India  
Lat 20.962736°  
Long 81.850816°  
02/12/21 12:48 PM



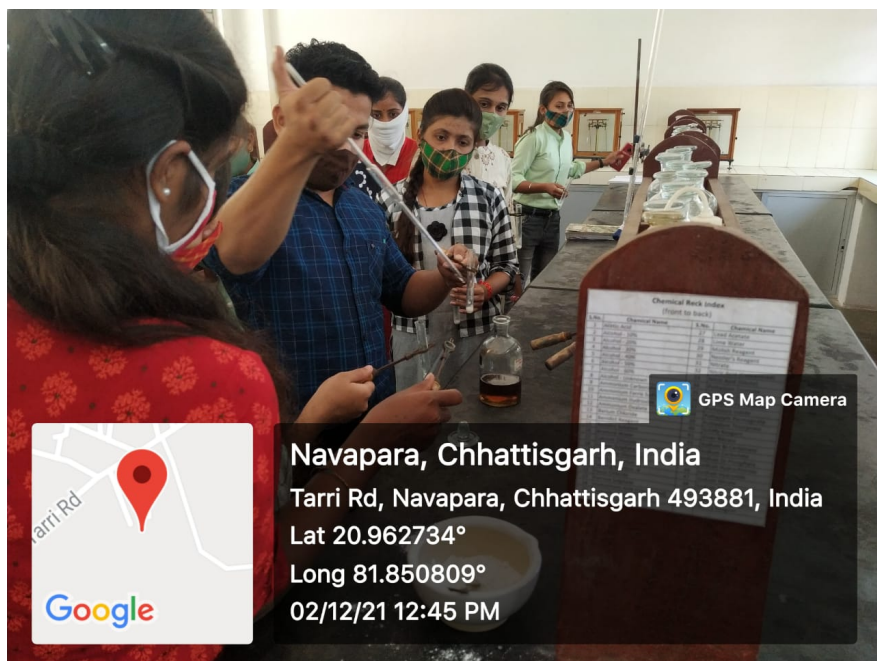
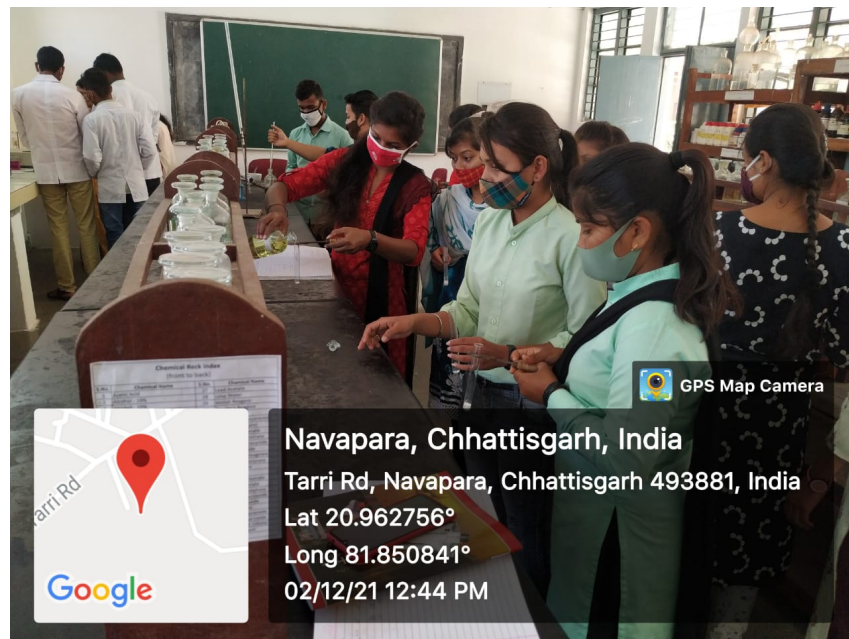
**Navapara, Chhattisgarh, India**  
Tarri Rd, Navapara, Chhattisgarh 493881, India  
Lat 20.962534°  
Long 81.850411°  
02/12/21 12:47 PM



**Navapara, Chhattisgarh, India**  
Tarri Rd, Navapara, Chhattisgarh 493881, India  
Lat 20.962696°  
Long 81.850297°  
02/12/21 12:47 PM



**Navapara, Chhattisgarh, India**  
Tarri Rd, Navapara, Chhattisgarh 493881, India  
Lat 20.963577°  
Long 81.84977°  
02/12/21 12:46 PM



# Zoology Laboratory



GPS Map Camera



Navapara, Chhattisgarh, India

Tarri Rd, Navapara, Chhattisgarh 493881, India

Lat 20.962678°

Long 81.850695°

07/12/21 04:31 PM



Tarri Rd, Dulna, Chhattisgarh 493881,  
India

08 December 2021 01:54 PM

Shopping mall



Google



**Safety Instructions**

- Wear the lab coat at all times.
- Wash your hands before and after the experiment.
- Do not eat or drink in the lab.
- Do not touch your face while working in the lab.
- Do not use glassware if it is broken.
- Do not use sharp objects carelessly.
- Do not use open flames carelessly.
- Do not use toxic substances carelessly.
- Do not use electrical equipment carelessly.
- Do not use heavy machinery carelessly.
- Do not use fire carelessly.
- Do not use chemicals carelessly.
- Do not use biohazardous materials carelessly.
- Do not use radioactive materials carelessly.
- Do not use lasers carelessly.
- Do not use high voltage carelessly.
- Do not use high pressure carelessly.
- Do not use high speed carelessly.
- Do not use high temperature carelessly.
- Do not use high vacuum carelessly.
- Do not use high frequency carelessly.
- Do not use high intensity carelessly.
- Do not use high energy carelessly.
- Do not use high power carelessly.
- Do not use high speed carelessly.
- Do not use high temperature carelessly.
- Do not use high vacuum carelessly.
- Do not use high frequency carelessly.
- Do not use high intensity carelessly.
- Do not use high energy carelessly.
- Do not use high power carelessly.

**Job Positions available for graduates in B.Sc. Zoology**

- ▶ Animal and wildlife Educators
- ▶ Zoo keeper
- ▶ Animal rehabilitator
- ▶ Zoo Curator
- ▶ Documentary Maker
- ▶ Researcher
- ▶ Animal Behaviourists
- ▶ Conservationist
- ▶ Animal Trainers
- ▶ Forensic Experts
- ▶ Animal Consultants
- ▶ Wildlife Biologists
- ▶ Animal breeders
- ▶ Veterinarian
- ▶ Lab Technicians

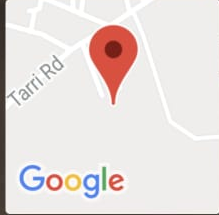


Tarri Rd, Dulna, Chhattisgarh 493881, India

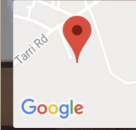
Shopping mall



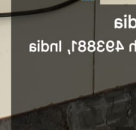
08 December 2021 01:53 PM



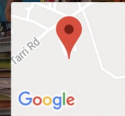
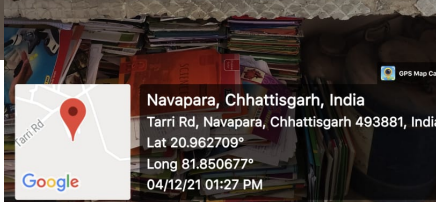
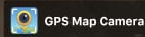
Navapara, Chhattisgarh, India  
Tarri Rd, Navapara, Chhattisgarh 493881, India  
Lat 20.9627°  
Long 81.850795°  
04/12/21 03:19 PM



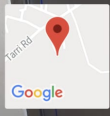
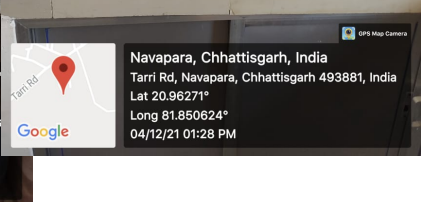
Navapara, Chhattisgarh, India  
Tarri Rd, Navapara, Chhattisgarh 493881, India  
Lat 20.962702°  
Long 81.850783°  
04/12/21 03:20 PM



Navapara, Chhattisgarh, India  
Tarri Rd, Navapara, Chhattisgarh 493881, India  
Lat 20.962702°  
Long 81.850612°  
04/12/21 01:22 PM



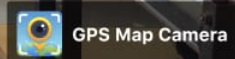
Navapara, Chhattisgarh, India  
Tarri Rd, Navapara, Chhattisgarh 493881, India  
Lat 20.962709°  
Long 81.850677°  
04/12/21 01:27 PM




Navapara, Chhattisgarh, India  
Tarri Rd, Navapara, Chhattisgarh 493881, India  
Lat 20.96271°  
Long 81.850624°  
04/12/21 01:28 PM



Navapara, Chhattisgarh, India  
Tari Rd, Navapara, Chhattisgarh 493881, India  
Lat 20.962506°  
Long 81.85067°  
03/12/21 01:06 PM





 GPS Map  
Camera Lite

Tarri Rd, Navapara, Chhattisgarh 493881, India

Latitude

20.9650953°

Longitude

81.8482202°

Local 12:28:41 PM

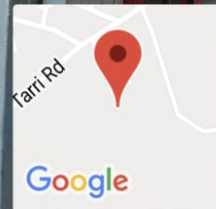
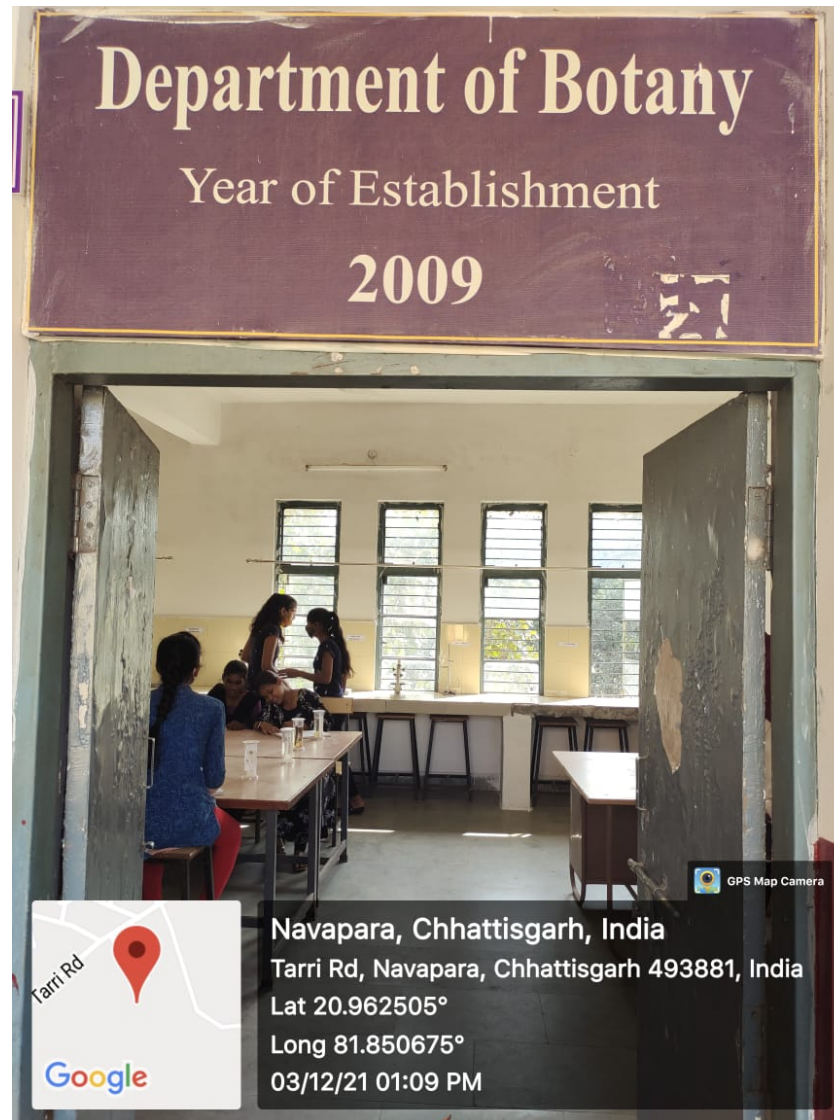
GMT 06:58:41 AM

Altitude 0 meters

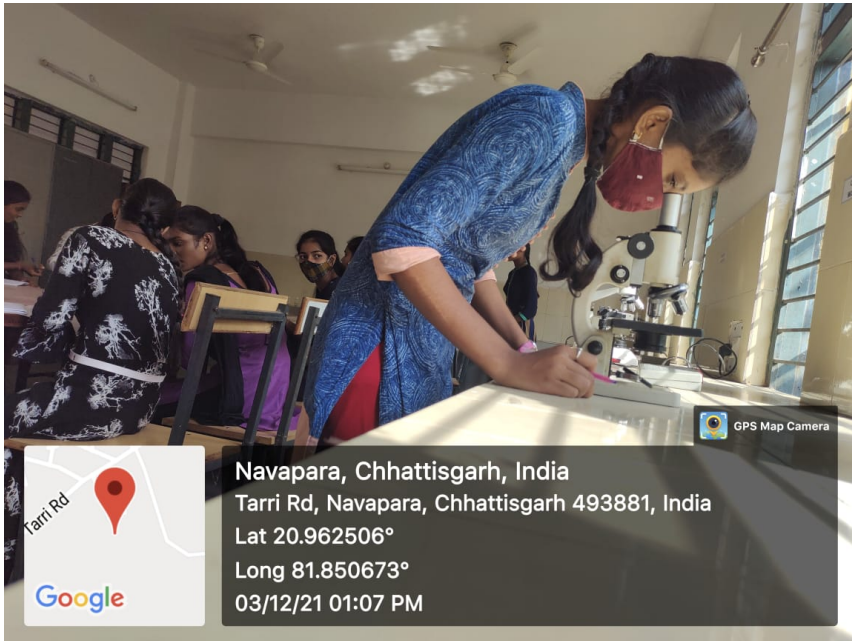
Wednesday, 08-12-2021



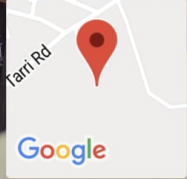
# Botany Laboratory



Navapara, Chhattisgarh, India  
Tarri Rd, Navapara, Chhattisgarh 493881, India  
Lat 20.962505°  
Long 81.850675°  
03/12/21 01:09 PM



GPS Map Camera



Navapara, Chhattisgarh, India  
Tarri Rd, Navapara, Chhattisgarh 493881, India  
Lat 20.962506°  
Long 81.850673°  
03/12/21 01:07 PM



GPS Map Camera



Navapara, Chhattisgarh, India  
Tarri Rd, Navapara, Chhattisgarh 493881, India  
Lat 20.962505°  
Long 81.850672°  
03/12/21 01:08 PM

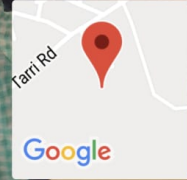


SHOT ON MI A2  
MI DUAL CAMERA

2021/12/3 13:11



GPS Map Camera



Navapara, Chhattisgarh, India  
Tarri Rd, Navapara, Chhattisgarh 493881, India  
Lat 20.962505°  
Long 81.850669°  
03/12/21 01:06 PM

# Physics Laboratory






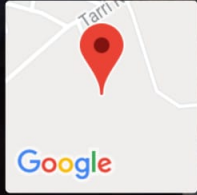
GPS Map Camera



Navapara, Chhattisgarh, India  
Tarri Rd, Navapara, Chhattisgarh 493881, India  
Lat 20.962272°  
Long 81.850692°  
03/12/21 12:59 PM



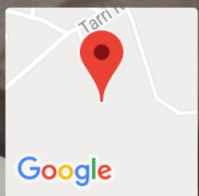
GPS Map Camera



Navapara, Chhattisgarh, India  
Tarri Rd, Navapara, Chhattisgarh 493881, India  
Lat 20.962269°  
Long 81.850693°  
03/12/21 12:58 PM



GPS Map Camera



Navapara, Chhattisgarh, India  
Tarri Rd, Navapara, Chhattisgarh 493881, India  
Lat 20.962267°  
Long 81.850693°  
03/12/21 12:58 PM



GPS Map Camera

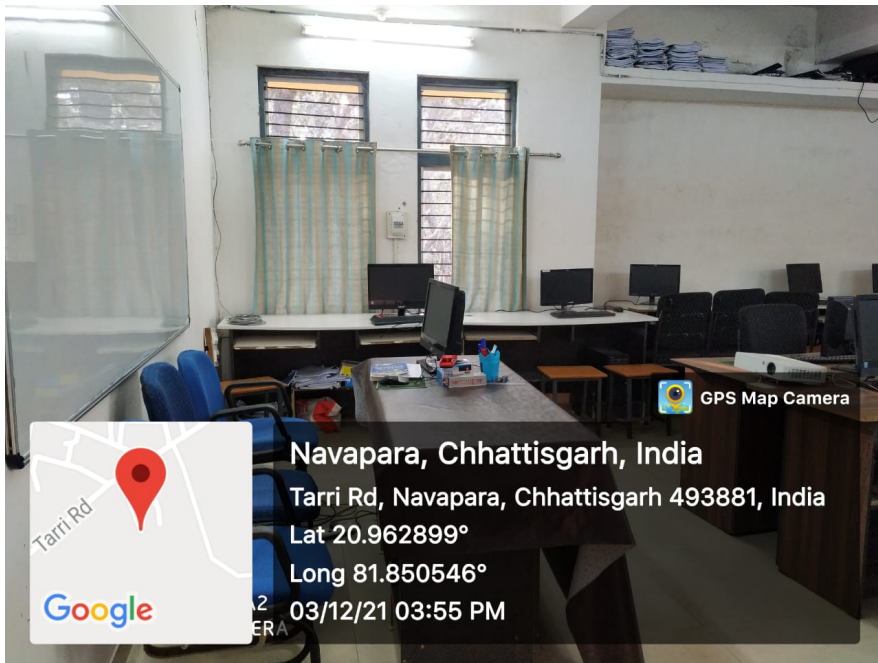


Navapara, Chhattisgarh, India  
Tarri Rd, Navapara, Chhattisgarh 493881, India  
Lat 20.9636°  
Long 81.847879°  
03/12/21 01:05 PM

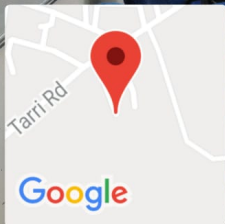


# Computer Laboratory





GPS Map Camera



Navapara, Chhattisgarh, India

Tarri Rd, Navapara, Chhattisgarh 493881, India

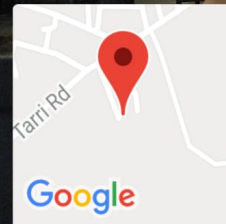
Lat 20.962899°

Long 81.850546°

03/12/21 03:55 PM



GPS Map Camera



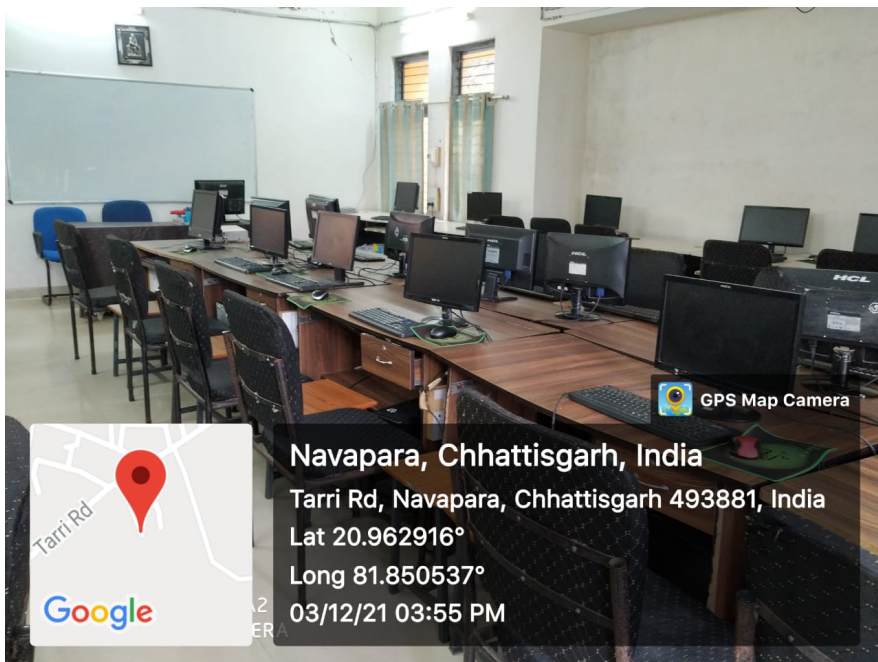
Navapara, Chhattisgarh, India

Tarri Rd, Navapara, Chhattisgarh 493881, India

Lat 20.962948°

Long 81.850641°

03/12/21 03:54 PM



GPS Map Camera



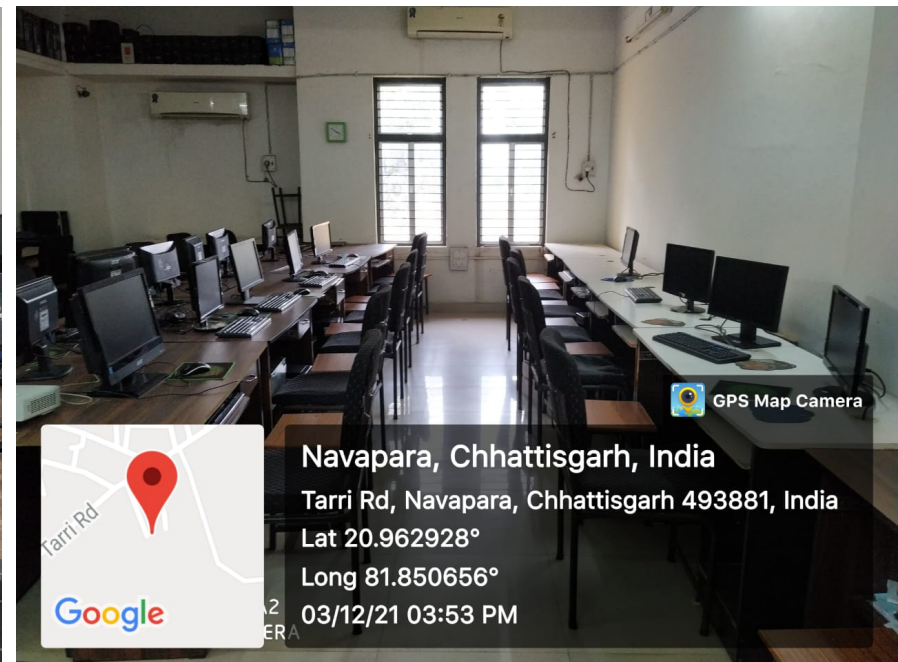
Navapara, Chhattisgarh, India

Tarri Rd, Navapara, Chhattisgarh 493881, India


Lat 20.962916°

Long 81.850537°

03/12/21 03:55 PM



GPS Map Camera



Navapara, Chhattisgarh, India

Tarri Rd, Navapara, Chhattisgarh 493881, India

Lat 20.962928°

Long 81.850656°

03/12/21 03:53 PM

# Home Science Laboratory



Tarri Rd, Navapara,  
Chhatisgarh 493881,  
India

09 December 2021  
04:14 PM

scattered clouds  
28.0 °C







Tari Rd, Navapara,  
Chhattisgarh 493881,  
India

09 December 2021  
04:15 PM

scattered clouds  
28.0 °C



# College Library



# Reference Book Section

REFERENCE  
BOOK

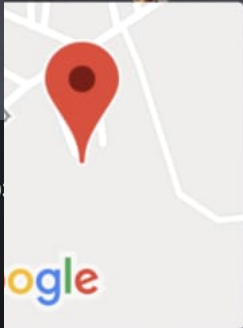
DONATED  
BOOK

COMPETITIVE  
BOOKS

MAGAZINE  
SECTION

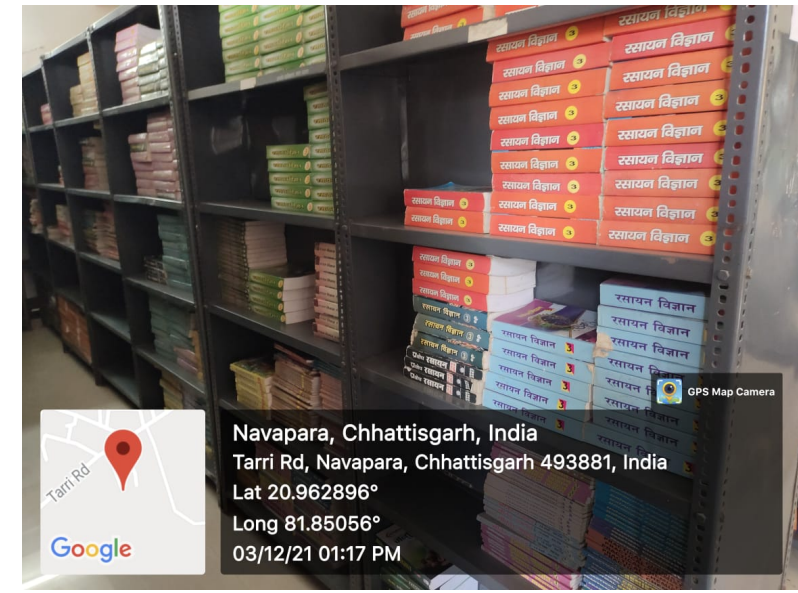
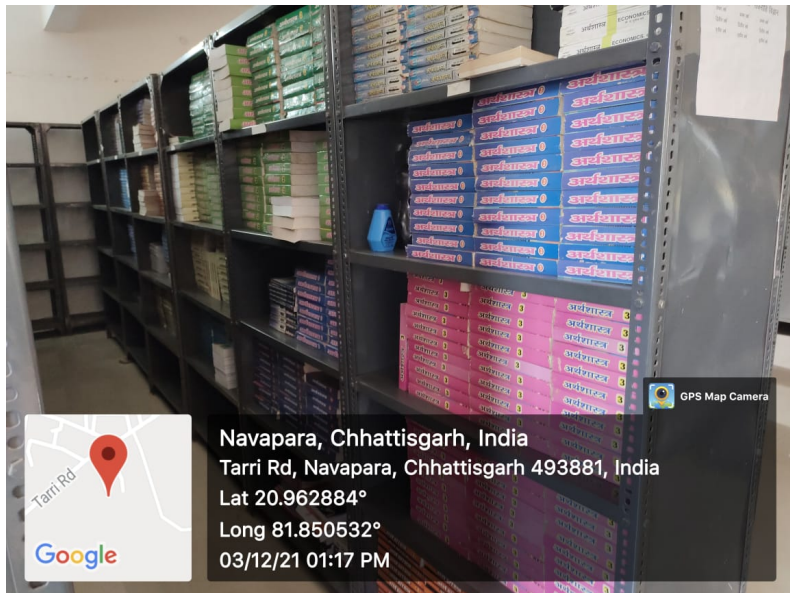

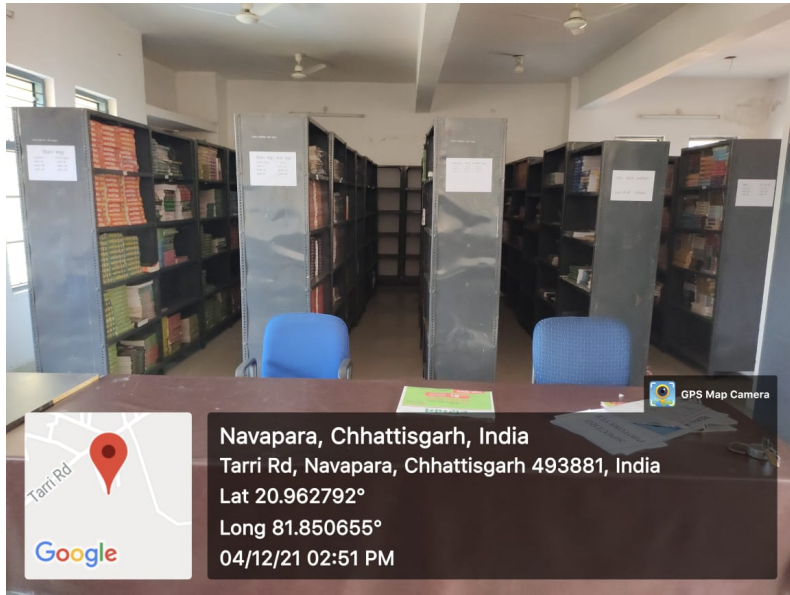


Navapara, Chhattisgarh, India  
Tarri Rd, Navapara, Chhattisgarh 49  
Lat 20.962735°  
Long 81.85064°  
04/12/21 02:49 PM

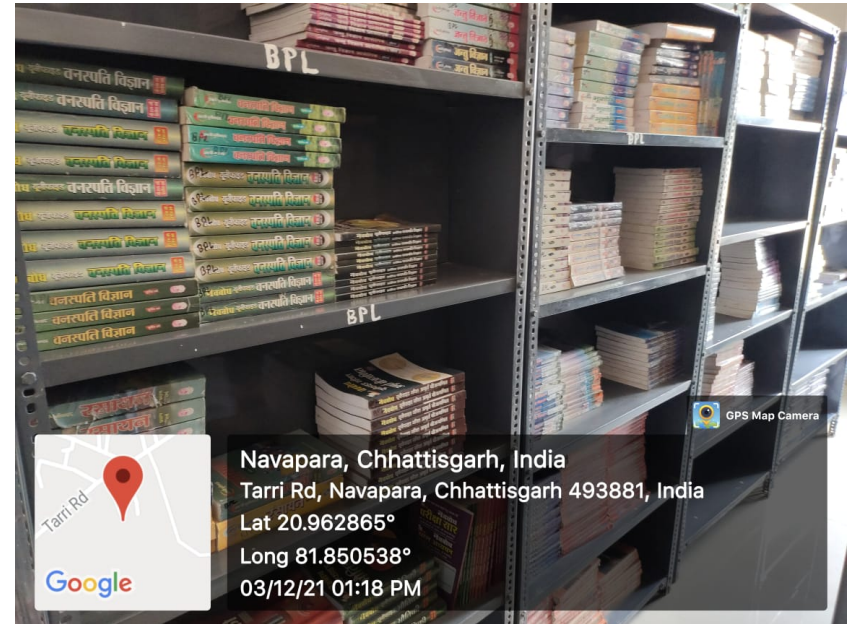
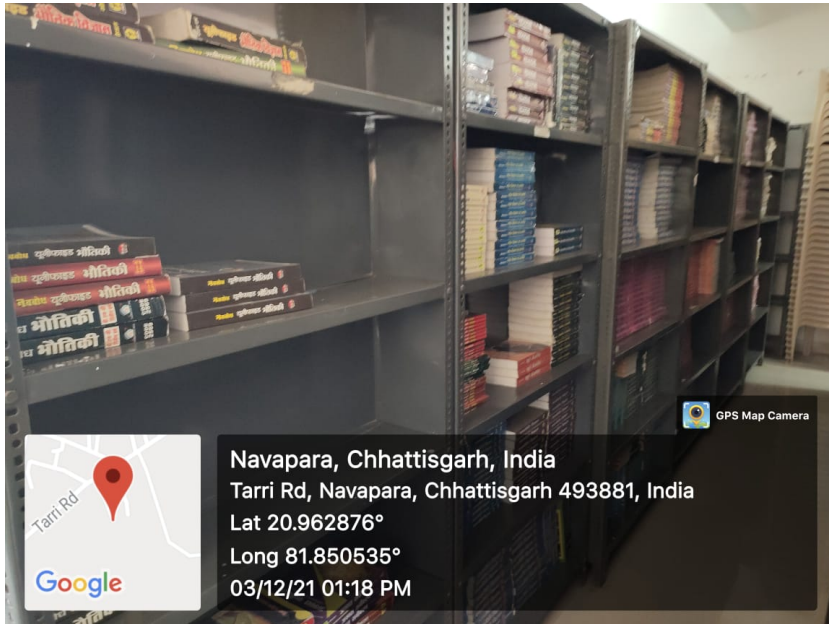
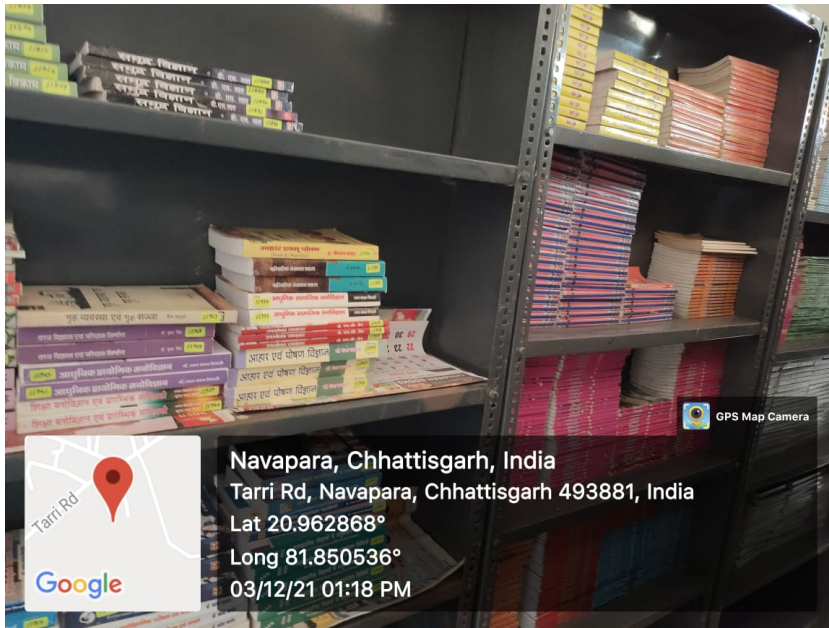


Navapara, Chhattisgarh, India  
Tarri Rd, Navapara, Chhattisgarh 493881, India  
Lat 20.962772°  
Long 81.85064°  
04/12/21 02:51 PM


# Text book section



# Text book section



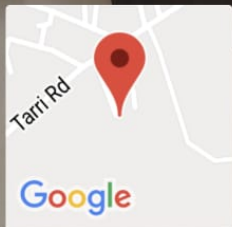
# MAGAZINE SECTION




# READING SECTION



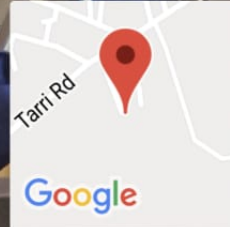
GPS Map Camera



Navapara, Chhattisgarh, India  
Tarri Rd, Navapara, Chhattisgarh 493881, India  
Lat 20.962854°  
Long 81.850624°  
02/12/21 04:17 PM



GPS Map Camera

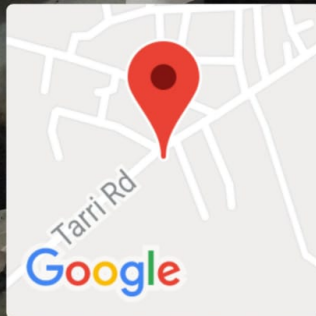


Navapara, Chhattisgarh, India  
Tarri Rd, Navapara, Chhattisgarh 493881, India  
Lat 20.962856°  
Long 81.850625°  
02/12/21 04:18 PM

# Gymnasium



GPS Map Camera



Navapara, Chhattisgarh, India


Tarri Rd, Navapara, Chhattisgarh 493881, India

Lat 20.963698°

Long 81.849927°

06/12/21 04:01 PM





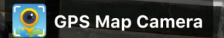
Navapara, Chhattisgarh, India

Tarri Rd, Navapara, Chhattisgarh 493881, India

Lat 20.962982°

Long 81.850572°

06/12/21 04:04 PM



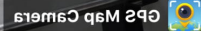
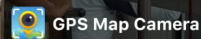
Navapara, Chhattisgarh, India

Tarri Rd, Navapara, Chhattisgarh 493881, India

Lat 20.962982°

Long 81.850572°

06/12/21 04:04 PM




Navapara, Chhattisgarh, India

Tarri Rd, Navapara, Chhattisgarh 493881, India

Lat 20.962982°

Long 81.850572°

06/12/21 04:04 PM



# Play Ground



Navapara, Chhattisgarh, India

Tarri Rd, Navapara, Chhattisgarh 493881, India

Lat 20.963426°

Long 81.850112°

04/12/21 02:32 PM

 GPS Map Camera



GPS Map Camera



Navapara, Chhattisgarh, India  
Tarri Rd, Navapara, Chhattisgarh 493881, India  
Lat 20.963363°  
Long 81.850192°  
03/12/21 03:04 PM



GPS Map Camera



Navapara, Chhattisgarh, India  
Tarri Rd, Navapara, Chhattisgarh 493881, India  
Lat 20.963363°  
Long 81.850192°  
03/12/21 03:04 PM



GPS Map Camera



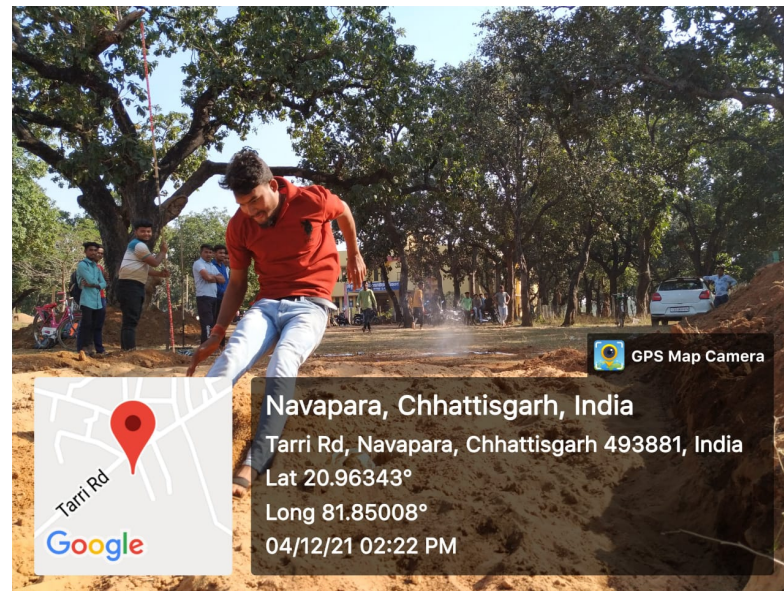
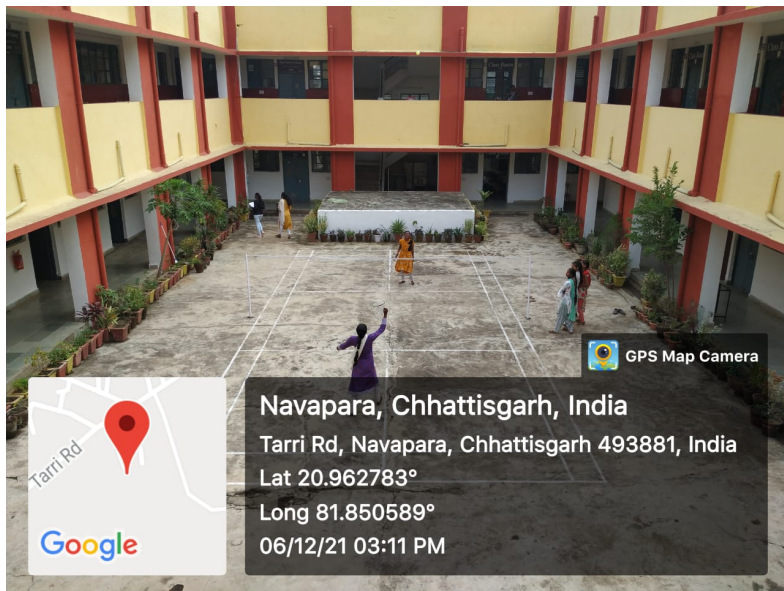
Navapara, Chhattisgarh, India  
Tarri Rd, Navapara, Chhattisgarh 493881, India  
Lat 20.963363°  
Long 81.850192°  
03/12/21 03:04 PM



GPS Map Camera



Navapara, Chhattisgarh, India  
Tarri Rd, Navapara, Chhattisgarh 493881, India  
Lat 20.963388°  
Long 81.850224°  
03/12/21 03:05 PM





# Indoor Games

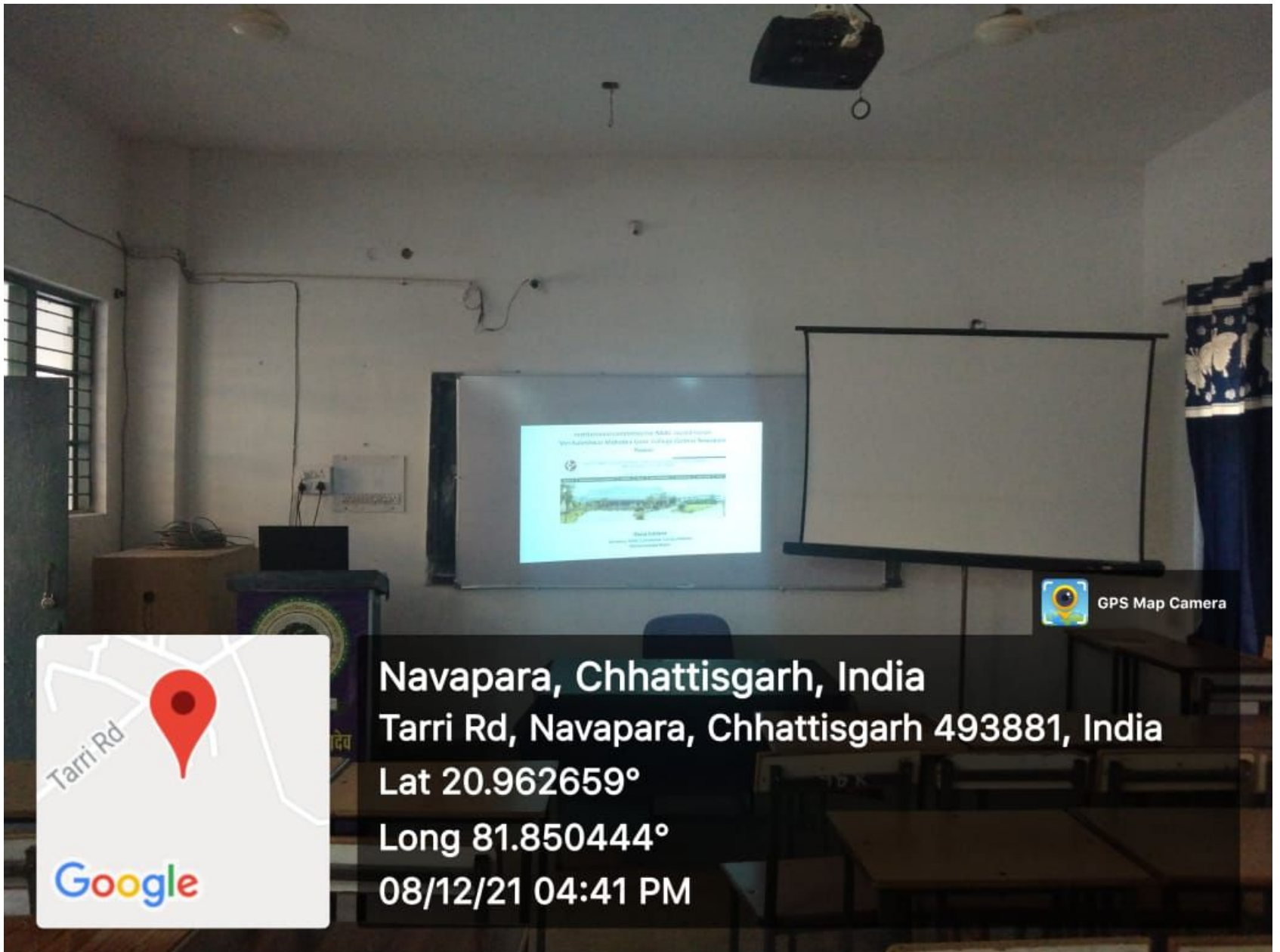


# Seminar hall/ICT



Navapara, Chhattisgarh, India  
Tarri Rd, Navapara, Chhattisgarh 493881, India  
Lat 20.962694°  
Long 81.850472°  
08/12/21 04:42 PM





GPS Map Camera



Navapara, Chhattisgarh, India

Tarri Rd, Navapara, Chhattisgarh 493881, India

Lat 20.962659°

Long 81.850444°

08/12/21 04:41 PM







**Hydrogen Bond**

Hydrogen Bonding

Hydrogen Bonding in Water

Hydrogen Bonding in Water

Hydrogen Bonding in Water

Hydrogen Bonding in Water

Hydrogen Bonding in Water

Hydrogen Bonding in Water

Hydrogen Bonding in Water

Hydrogen Bonding in Water

Hydrogen Bonding in Water

Hydrogen Bonding in Water

Hydrogen Bonding in Water

Hydrogen Bonding in Water

Hydrogen Bonding in Water

Hydrogen Bonding in Water

Hydrogen Bonding in Water

Hydrogen Bonding in Water

Hydrogen Bonding in Water



उदरशिका

हैं, भारत के लोग, भारत को एक 'संपूर्ण प्रमुख-संपन्न समाजवादी कमिनिस्ट लोकतान्त्रिक गणराज्य' बनाने के लिए तथा उसके सनसत नागरिकों को :

सांसाधिक, आर्थिक और राजनीतिक न्याय, विकास, अभिवृद्धि, विश्वास, धर्म और उपस्थता की प्रतिष्ठा और अवसर प्राप्त करने के लिए तथा उन सब में व्यक्ति की गरिमा और 'कद' की एकता और अवस्था सुनिश्चित करने वाले बहाने के लिए

दूरदर्शन होकर अपनी इस संविधान सभा में 26 नवम्बर 1949 ई० (जिसे मार्गशीर्ष शुक्ल पूर्णिमा (हजार छह विक्रमी) को स्वयंसेवा इस संविधान अधिनियमित और अस्तित्वित करवा है !



# Class Room



Tarri Rd, Dulna, Chhattisgarh 493881, India

09 December 2021 11:28 AM

Shopping mall



Google



Tarri Rd, Navapara,  
Chhattisgarh 493881,  
India

09 December 2021  
04:06 PM

scattered clouds  
28.0 °C



Tarri Rd, Dulna, Chhattisgarh 493881,  
India

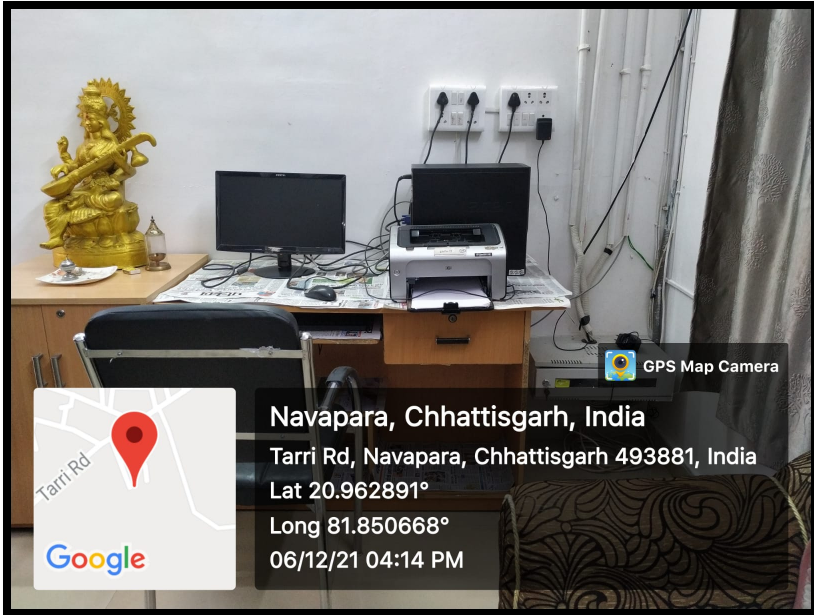
09 December 2021 11:28 AM

Shopping mall



# Principal Chamber

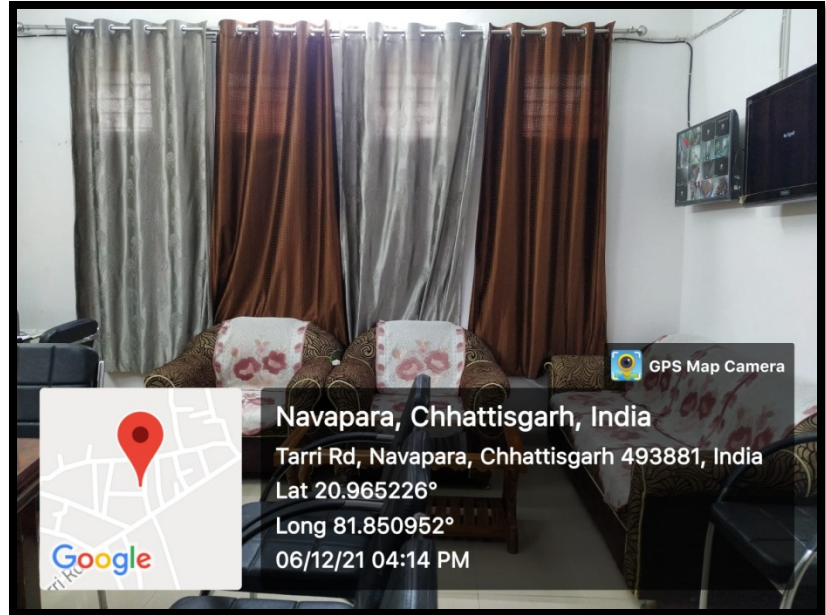




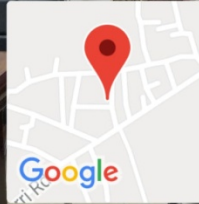
GPS Map Camera



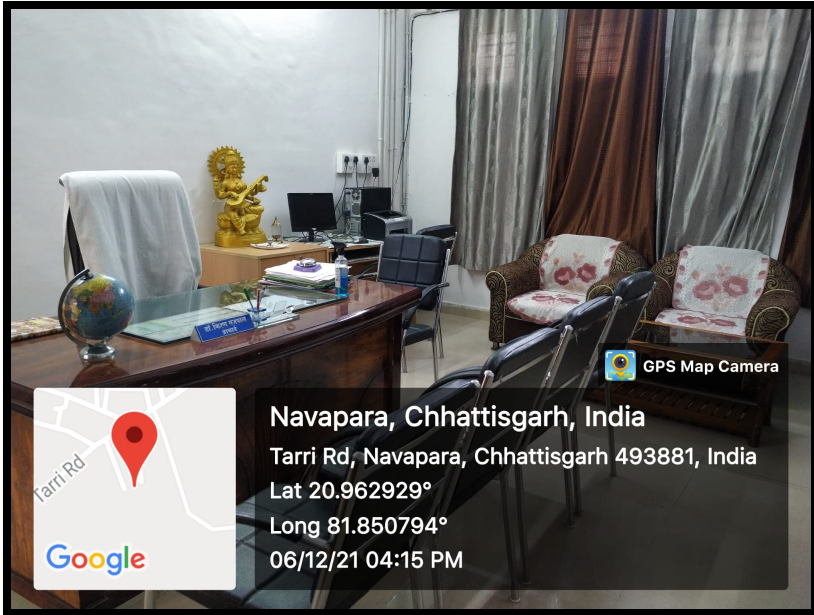
Navapara, Chhattisgarh, India  
Tarri Rd, Navapara, Chhattisgarh 493881, India  
Lat 20.962891°  
Long 81.850668°  
06/12/21 04:14 PM



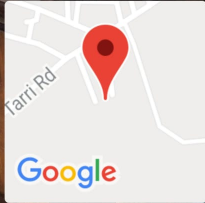
GPS Map Camera



Navapara, Chhattisgarh, India  
Tarri Rd, Navapara, Chhattisgarh 493881, India  
Lat 20.965226°  
Long 81.850952°  
06/12/21 04:14 PM



GPS Map Camera



Navapara, Chhattisgarh, India  
Tarri Rd, Navapara, Chhattisgarh 493881, India  
Lat 20.962929°  
Long 81.850794°  
06/12/21 04:15 PM

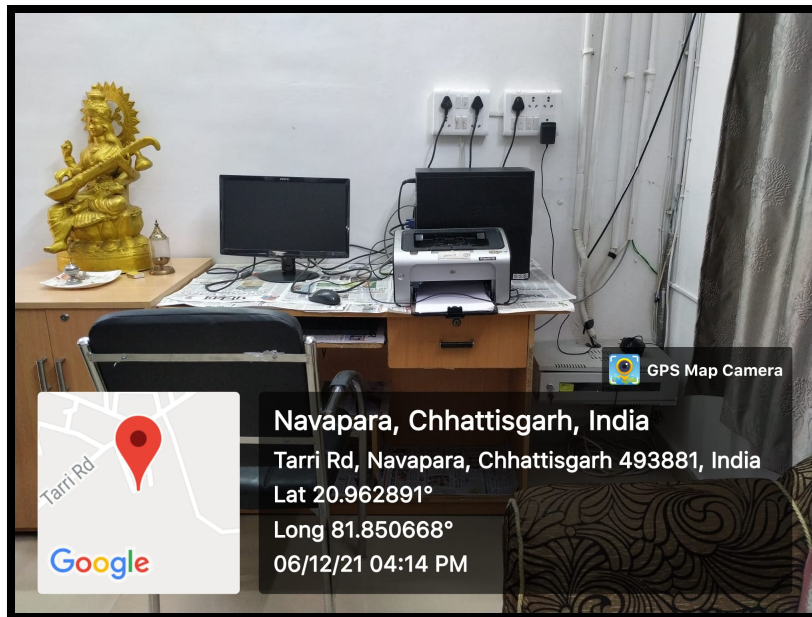
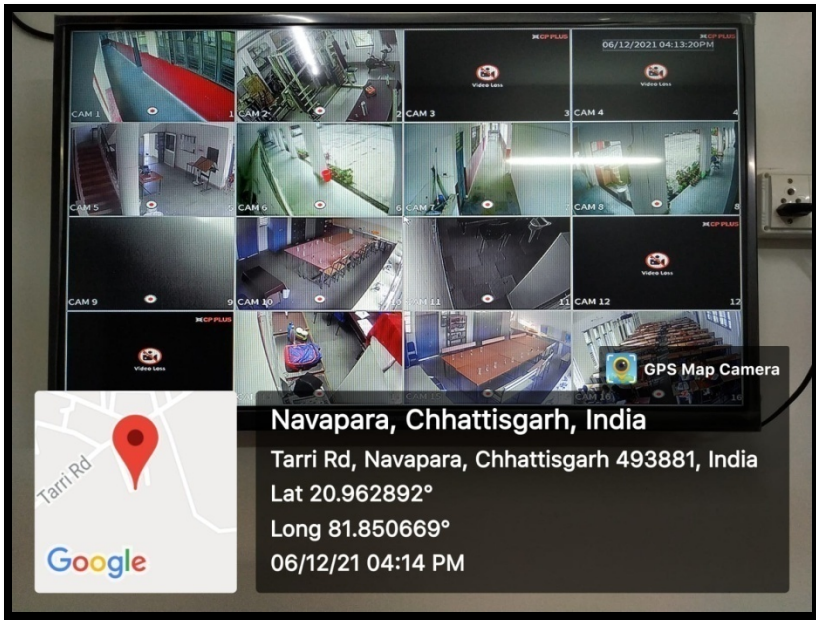


GPS Map Camera



Navapara, Chhattisgarh, India  
Tarri Rd, Navapara, Chhattisgarh 493881, India  
Lat 20.962922°  
Long 81.850796°  
06/12/21 04:15 PM





# Office




Navapara, Chhattisgarh, India

Tarri Rd, Navapara, Chhattisgarh 493881, India

Lat 20.962826°

Long 81.850552°

06/12/21 04:06 PM

 GPS Map Camera



**Navapara, Chhattisgarh, India**

Tarri Rd, Navapara, Chhattisgarh 493881, India

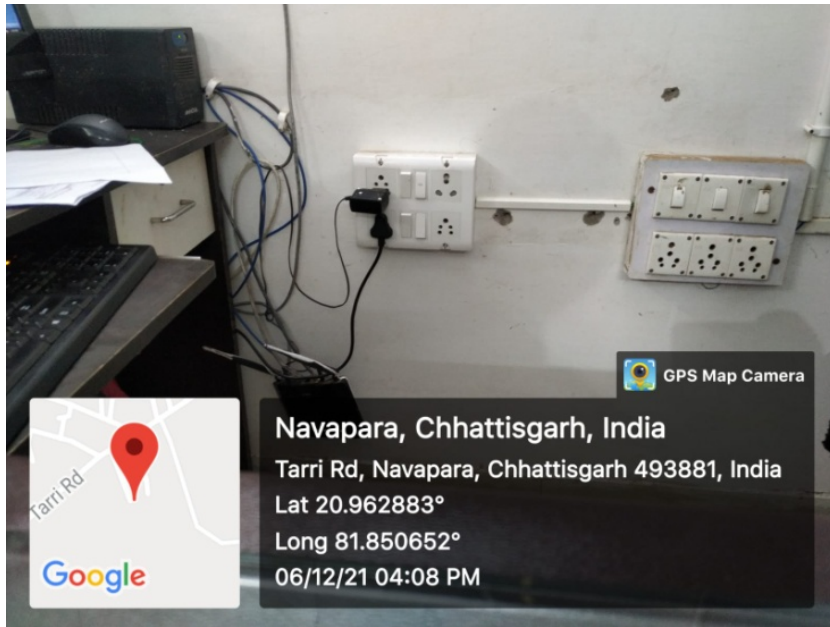
Lat 20.962826°

Long 81.850552°

06/12/21 04:06 PM



**GPS Map Camera**




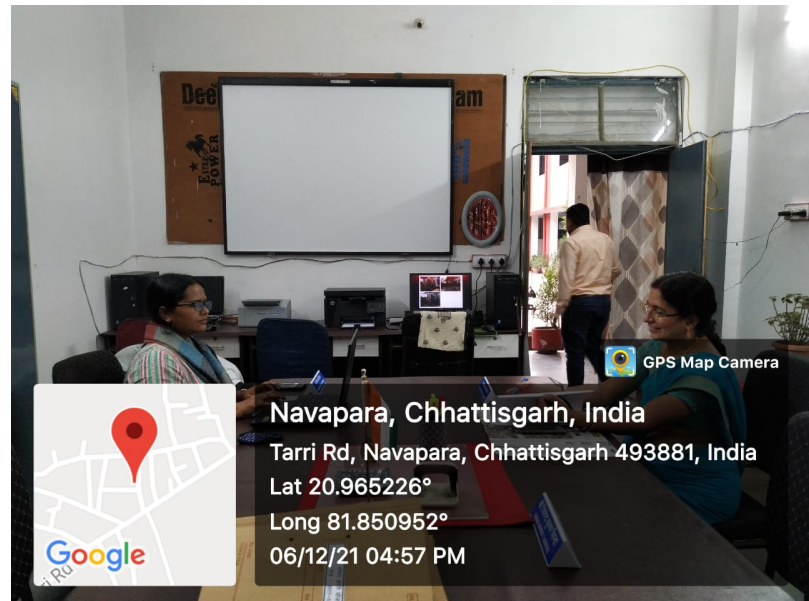
Wi-fi




Photocopy machine

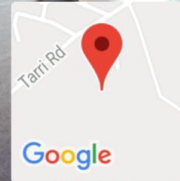

# Staff Room & Departments



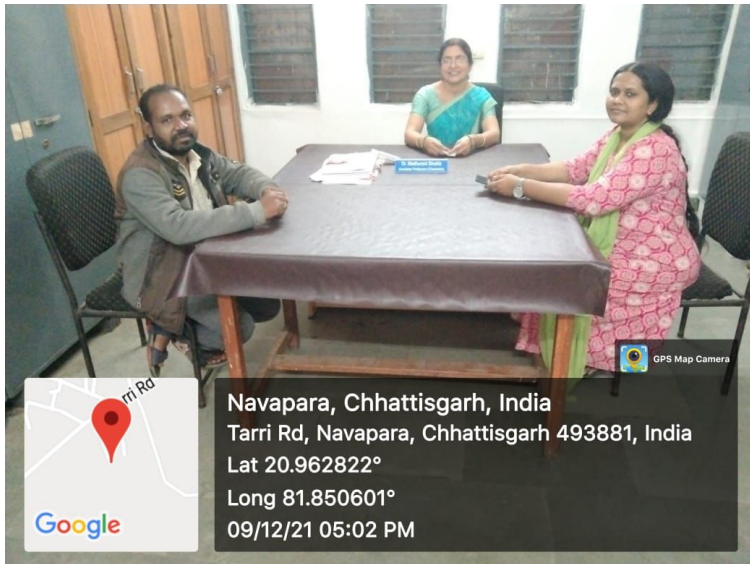




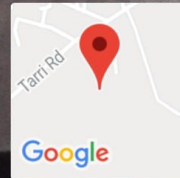
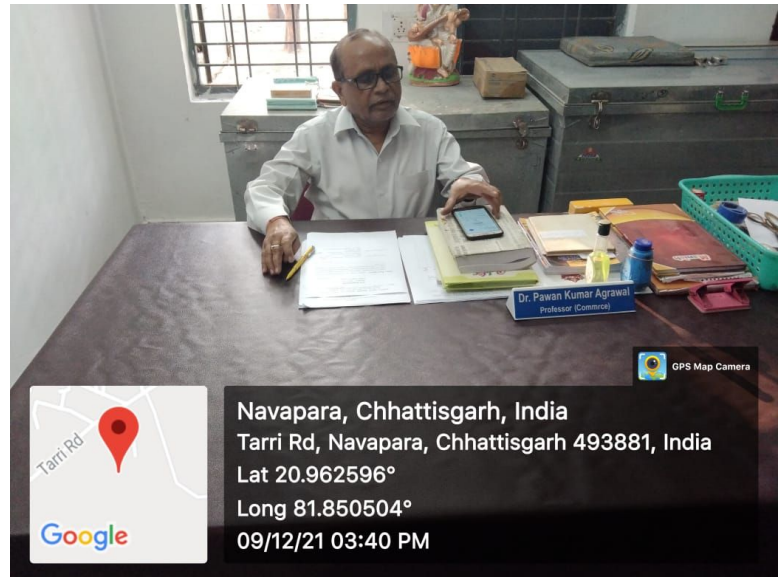
Navapara, Chhattisgarh, India  
Tarri Rd, Navapara, Chhattisgarh 493881, India  
Lat 20.962506°  
Long 81.850524°  
09/12/21 03:38 PM



Navapara, Chhattisgarh, India  
Tarri Rd, Navapara, Chhattisgarh 493881, India  
Lat 20.962479°  
Long 81.850516°  
09/12/21 03:38 PM



Navapara, Chhattisgarh, India  
Tarri Rd, Navapara, Chhattisgarh 493881, India  
Lat 20.962822°  
Long 81.850601°  
09/12/21 05:02 PM



Navapara, Chhattisgarh, India  
Tarri Rd, Navapara, Chhattisgarh 493881, India  
Lat 20.962596°  
Long 81.850504°  
09/12/21 03:40 PM

# Corridor



Tarri Rd, Dulna, Chhattisgarh 493881,  
India



08 December 2021 03:30 PM

Shopping mall



Google





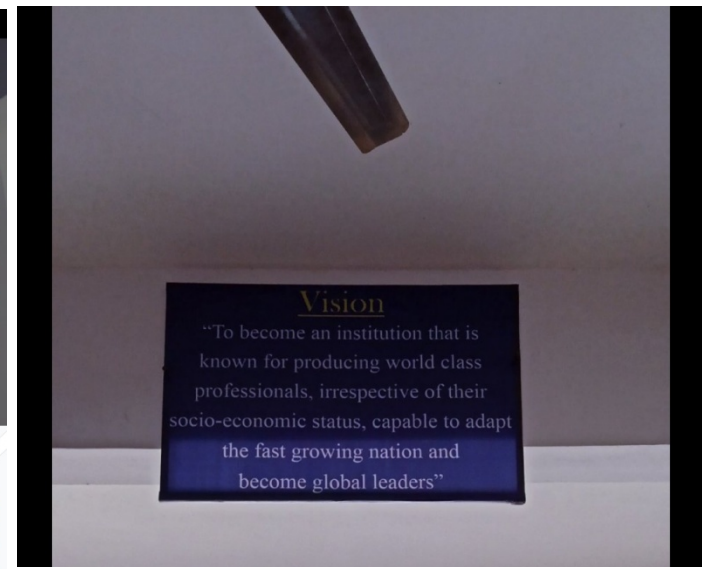

Tarri Rd, Navapara,  
Chhattisgarh 493881, India



clear sky


08 December 2021 02:22 PM

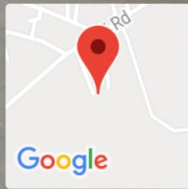
29.0 °C




Tarri Rd, Dulna, Chhattisgarh 493881, India

08 December 2021 03:35 PM

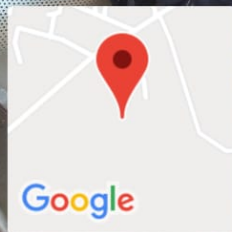
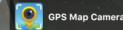




Navapara, Chhattisgarh, India  
Tarri Rd, Navapara, Chhattisgarh 493881, India  
Lat 20.962864°  
Long 81.850682°  
09/12/21 12:36 PM




Navapara, Chhattisgarh, India  
Tarri Rd, Navapara, Chhattisgarh 493881, India  
Lat 20.96279°  
Long 81.850603°  
09/12/21 12:27 PM



Navapara, Chhattisgarh, India  
Tarri Rd, Navapara, Chhattisgarh 493881, India  
Lat 20.962632°  
Long 81.850472°  
09/12/21 12:33 PM



# CCTV






Complaint Box



Help deck



Notice Board



Ramp

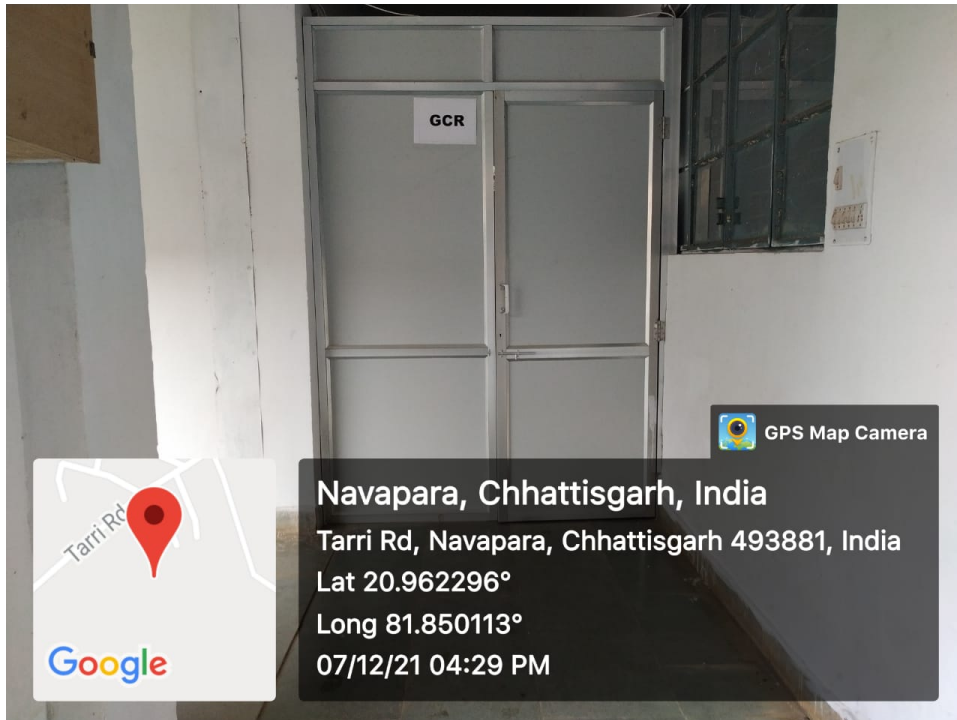


Pavement

# Smart board



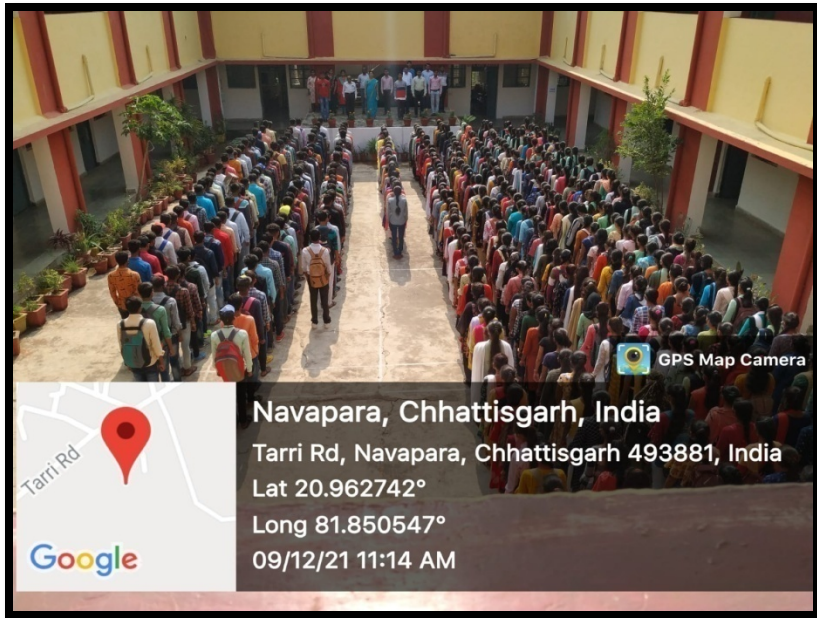
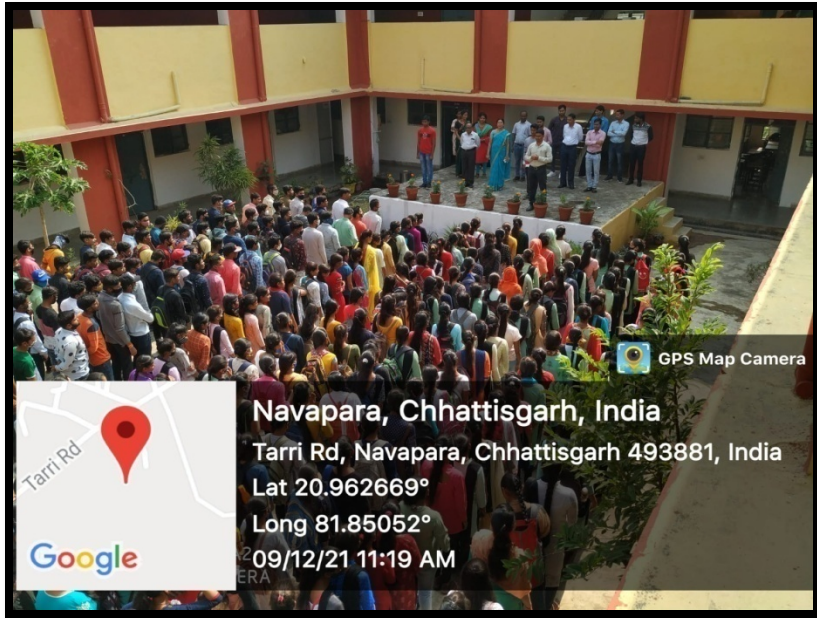
# GCR



# Stage for assembly and cultural activity









GPS Map Camera



Navapara, Chhattisgarh, India

Tarri Rd, Navapara, Chhattisgarh 493881, India

Lat 20.962674°

Long 81.850547°

10/12/21 11:04 AM



GPS Map Camera



Navapara, Chhattisgarh, India

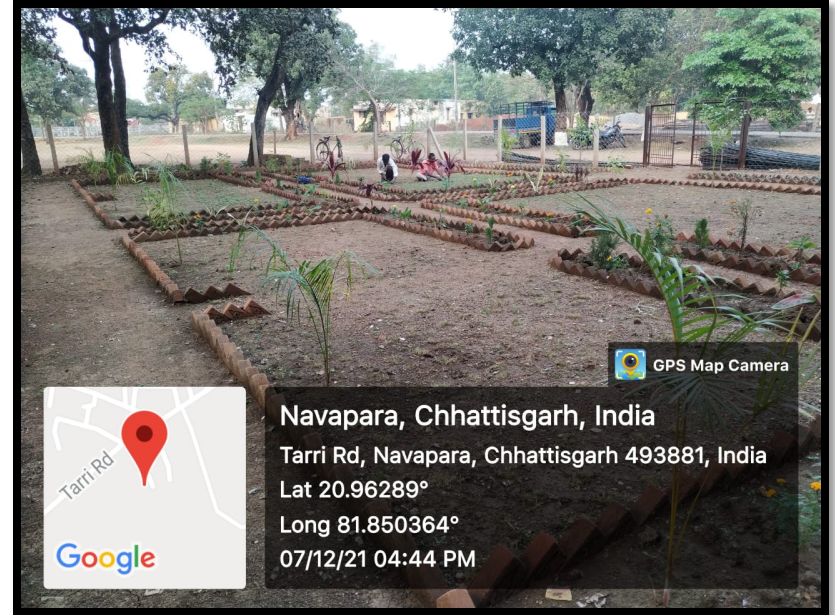
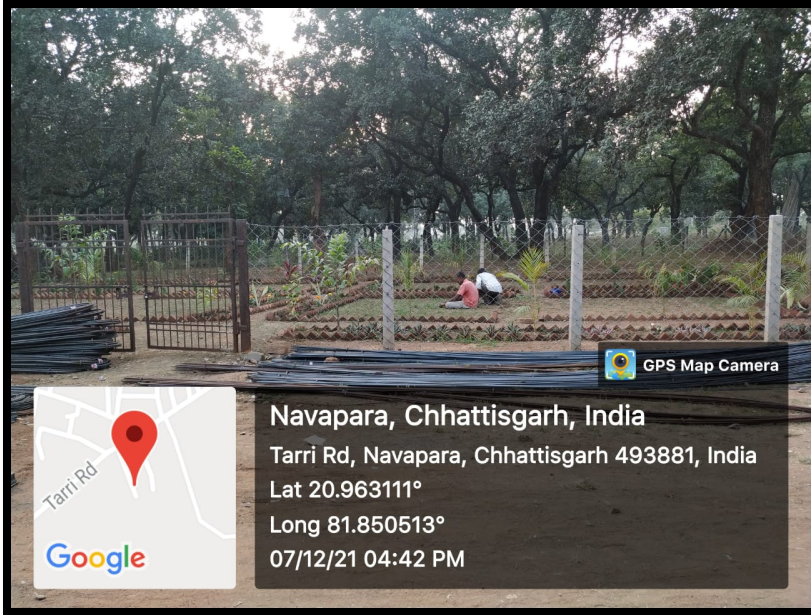
Tarri Rd, Navapara, Chhattisgarh 493881, India

Lat 20.962477°

Long 81.850647°

10/12/21 11:03 AM

# College Garden



# Forest Canopy around campus



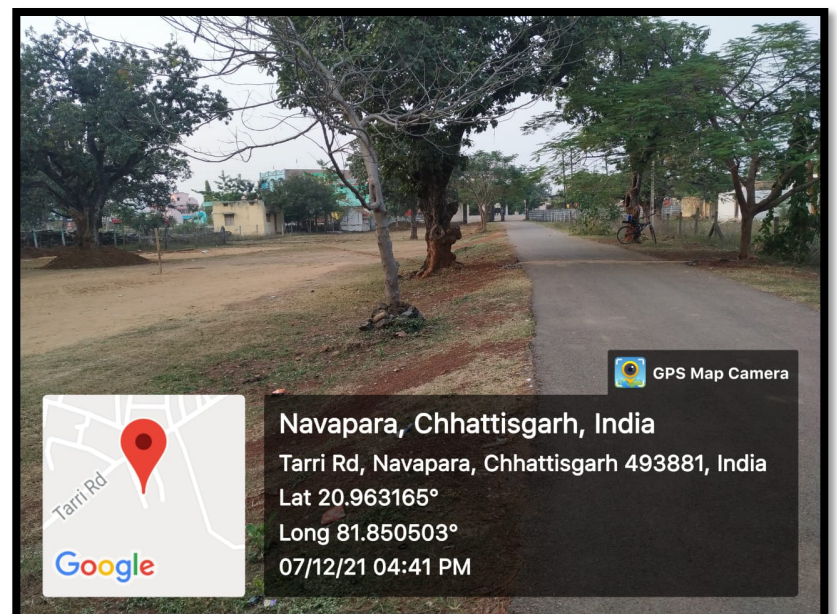
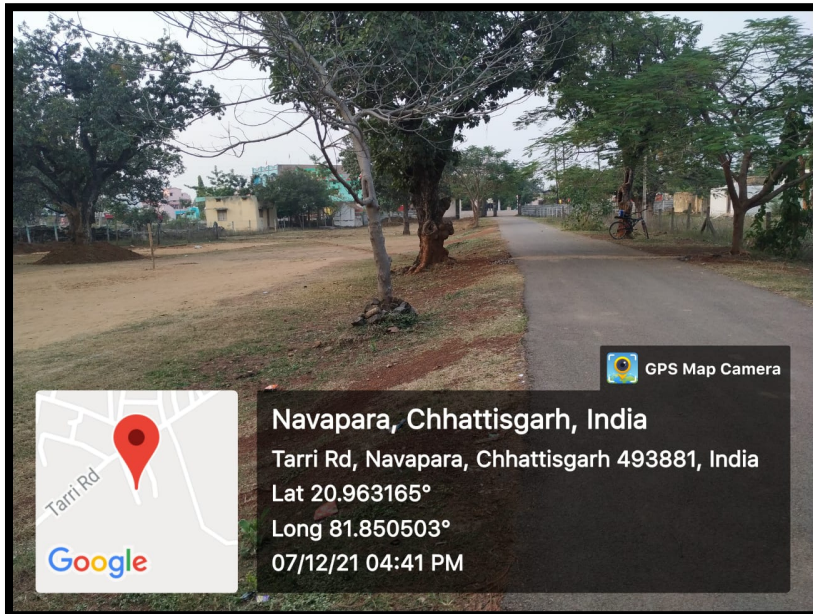
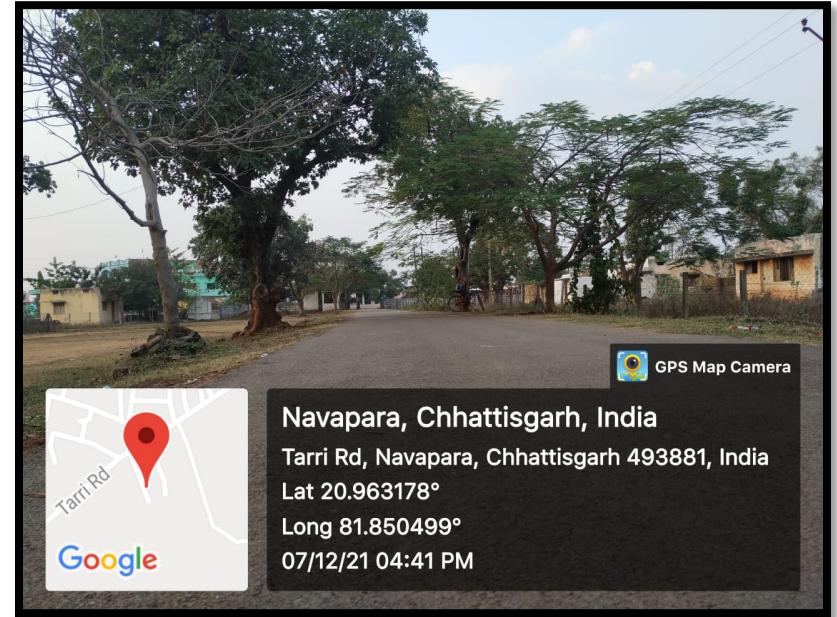
Tarri Rd, Dulna, Chhattisgarh 493881,  
India

09 December 2021 12:02 PM

Shopping mall



Google



# Construction site of 8 new rooms in the college campus

